



COLORADO LAND SURVEY MONUMENT RECORD

Department of Regulatory Agencies
 Board of Licensure for Architects, Professional Engineers and Professional Land Surveyors
 1560 Broadway, Suite 1350
 Denver, CO 80202
 Phone (303) 894-7800; Fax (303) 894-2310; EMAIL aes@dora.state.co.us; V/TDD 711

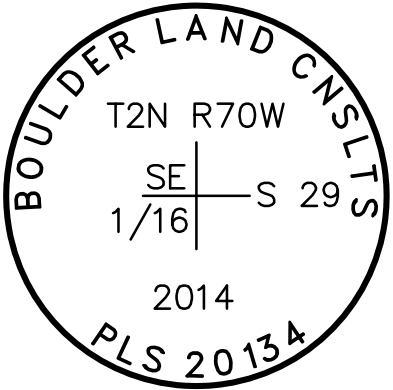
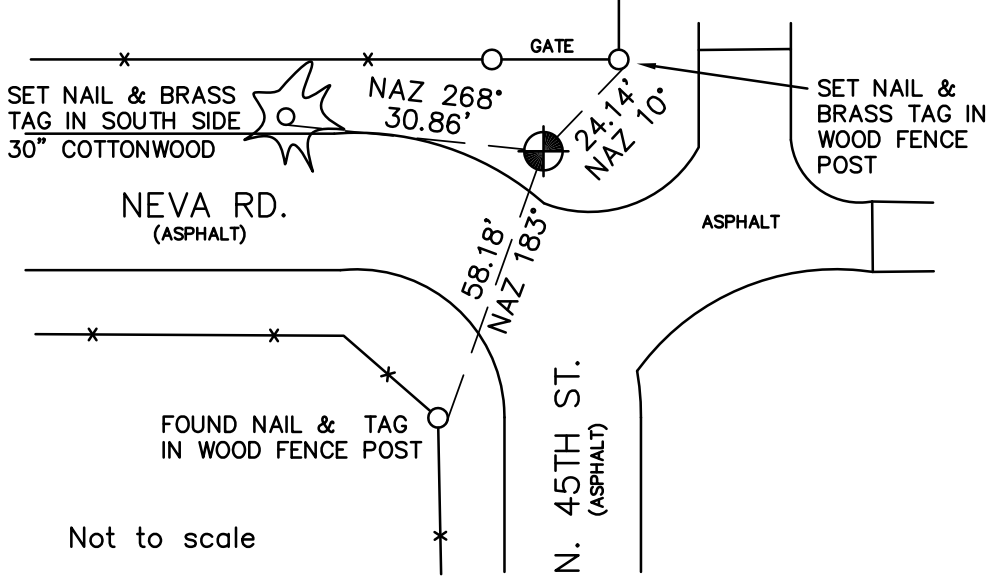
Report one monument only on this form - Reproduction of this form is authorized.
 All items are to be filled in by the Land Surveyor using PERMANENT BLACK LETTERING and lines which can be reproduced.

1. TYPE OF MONUMENT: SECTION CORNER QUARTER CORNER SIXTEENTH CORNER OTHER _____

2. DESCRIPTION AND DATE OF MONUMENT FOUND:
 FOUND DISTURBED MONUMENT, PLS 23529

3. DESCRIPTION OF MONUMENT SET BY YOU TO PERPETUATE THE LOCATION OF THIS POINT:
 SET 2.5" ALLOY CAP, INSCRIBED AS SHOWN, ON
 3/4 REBAR, IN CONCRETE

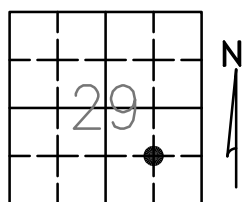
4. SKETCH SHOWING RELATIVE LOCATION OF MONUMENT, ACCESSORIES AND REFERENCE POINTS STATING WHETHER FOUND OR SET, SHOW SUPPORTING AND/OR CONTRADICTIONARY EVIDENCE WHERE APPLICABLE:



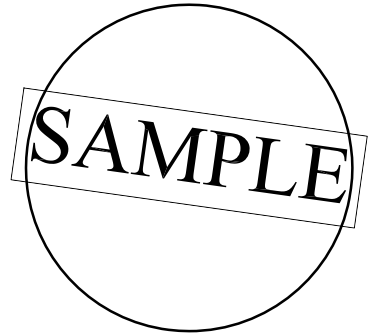
Stamping on Cap

5. CERTIFICATION
 This is to certify that I was in responsible charge of the surveying work described in this record and that to the best of my knowledge the information presented herein is true and correct.
 Name (Please Print): JASON EMERY
 Firm Name: BOULDER LAND CONSULTANTS, INC.
 Firm Address: 950 LARAMIE BLVD. UNIT D
BOULDER, COLORADO 80304
 Phone: (303) 443-3616

6. LOCATION DIAGRAM
 1" = 1 Mile



● = Location of Monument



Signature/Date through Seal

7. SEC 29 T 2N R 70W, 6TH P.M.
 COUNTY BOULDER INDEX REF NUMBER 8-F

**8. SEC _____ T _____ R _____, _____ P.M.
 COUNTY _____ INDEX REF NUMBER _____

** To be used only for monuments located on county lines



Rev.02/01/2011

a. Date of field Work to Establish, Restore or Rehabilitate Monument: _____
 b. Date Monument was used as a Control corner: 05/15/14

(Surveyor, do not fill in)

RECEIVED AT OFFICE OF THE COUNTY CLERK
 _____ COUNTY

BY: _____
 DATE: _____

Record to be filed numerically by Index Reference Number, then alphabetically by letter in the index reference number, then under appropriate Township, Range, and Meridian.